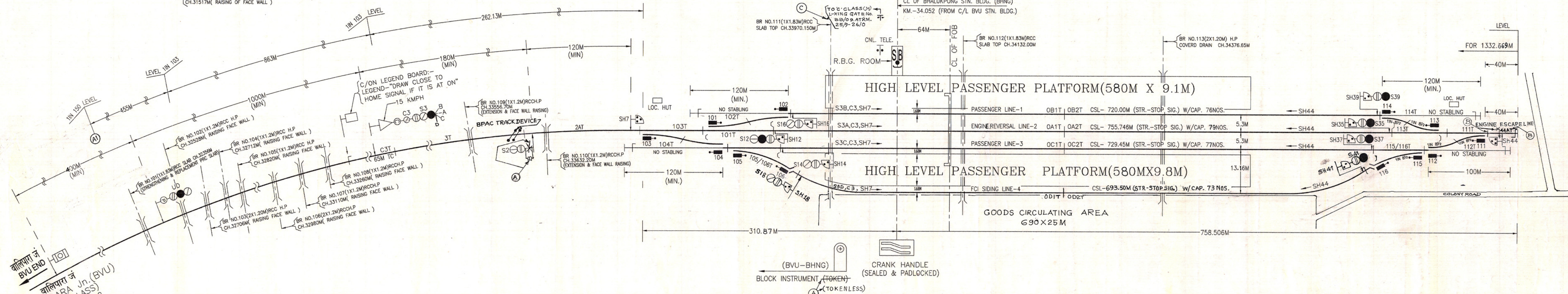


SIGNAL ASPECT CONTROL CHART

LINE NO.	UD	S3	S35	S37	S39	S41
2.	YY	Y	R			
1.	YY	Y-U	R			
3.	YY	Y-U		R		
4.	YY	Y-U			R	

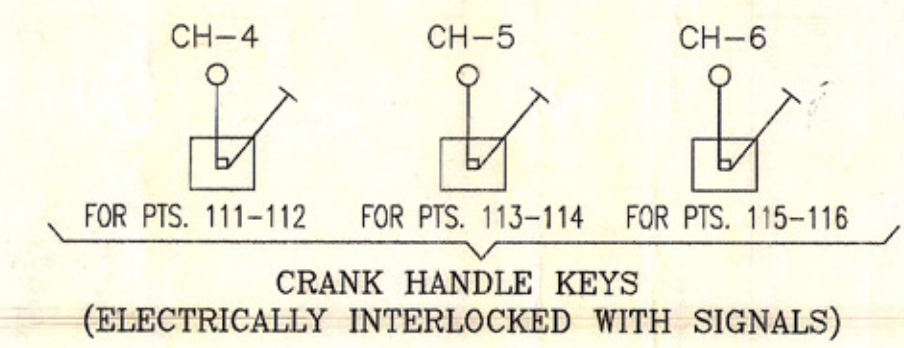
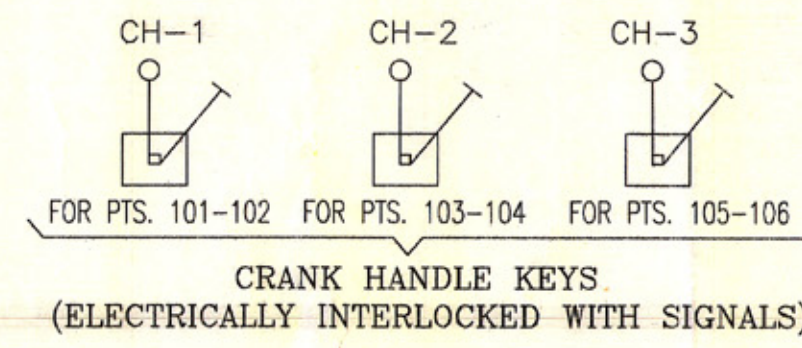
SIGNAL ASPECT CONTROL CHART

LINE NO.	S2	S18	S16	S14	S12
2.	G				G
1.	G			Y	
3.	G		Y		
4.	G	Y			



बलिपारा जं. (B' CLASS)  
BALIPARA Jn. (BVU)  
KM-34.052  
चारद्वार (CHOD)  
CHARDUAR (D' CLASS)  
KM-27.352  
गमनी (GAMN)  
GAMANI (D' CLASS)  
KM-20.943

विचलन  
DEVIATION :-NIL



टिप्पणी NOTES

कार्य का क्षेत्र	BALIPARA-BHALUKPONG
SCOPE OF WORK	GAUGE CONVERSION PROJECT
मिथिल सं	
GAUGE	B.G.
अन्तर्धान का मानक	I (R).
STD. OF INTERLOCKING	
स्टेशन का वर्ग	'B'
CLASS OF STATION	
विचलन	AS LISTED
DEVIATION	
इंजी योजना के अनुसार	CE/Y/42/2011
TO SUIT ENGG. PLAN NO.	
सिगनल योजना का स्थान	NIL
SUPERSEDES SIG. PLAN NO.	

ALT	REF.	DESCRIPTION	DATE OF OPENING & DATE
C	AS PER DY. CE/CON/RNYS LET NO. W/20/CON/BVU-BHNG/25/15/2005/RT/ DT.09.01.2015.	TELEPHONE COMMUNICATION SHOWN WITH MANNED L.C GATE No.88/09 AT BVUEND.	
B	AS PER CRS. XOL'S OBSERVATION VIDE L/NO. 710/44/VIII/776. DT.10.11.2014	NEW TC No. 44AT SHOWN.	
A	AS PER DY. CSTE/C/MLG'S LET. NO. DY. CSTE/MLG/D/09/10. DT.09.10.2014	TOKEN BLOCK INST. FOR SEC. (BVU-BHNG) REPLACED BY TOKENLESS BLOCK INST.	
APPROVED			
उप मु सिग एवं दुरसंचार अभियंता नि यो मु सिग एवं दुरसंचार अभियंता नि		DY.CSTE/CON/PL	CSTE/CON
DATE OF OPENING & DATE			
CRS's			
SANC. NO.			
DATE			
<b>भालुकपंग</b> <b>BHALUKPONG</b> <b>SIGNALING PLAN(E.I.), (TERMINAL STATION)</b>			
मंडल		DRG. NO. नक्शा सं	
रंगिया		SG (SI) 3077	
DIVISION		RANGIYA	
<b>पुर्वोत्तर सीमा रेलवे संकेत एवं दुरसंचार विभाग</b> <b>NORTHEAST FRONTIER RAILWAY - SIGNAL AND TELECOMMUNICATION DEPARTMENT.</b>			